LAND DESCRIPTION	ON	CERTIFICATE OF TITLE		FIELD BOOK	TOTAL AREA
		VOLUME	FOLIO		
PT LOT 103 OF SWAN LOCATIONS G & 1315	PLAN ..... DIAGRAM 23154 INDEX PERTH BG34 (2) 12 39 PUBLIC	81 PAW 1954	191A 156	63285 63558	~~2·0247 ha~~ 1·9768 ha

PLAN 18932

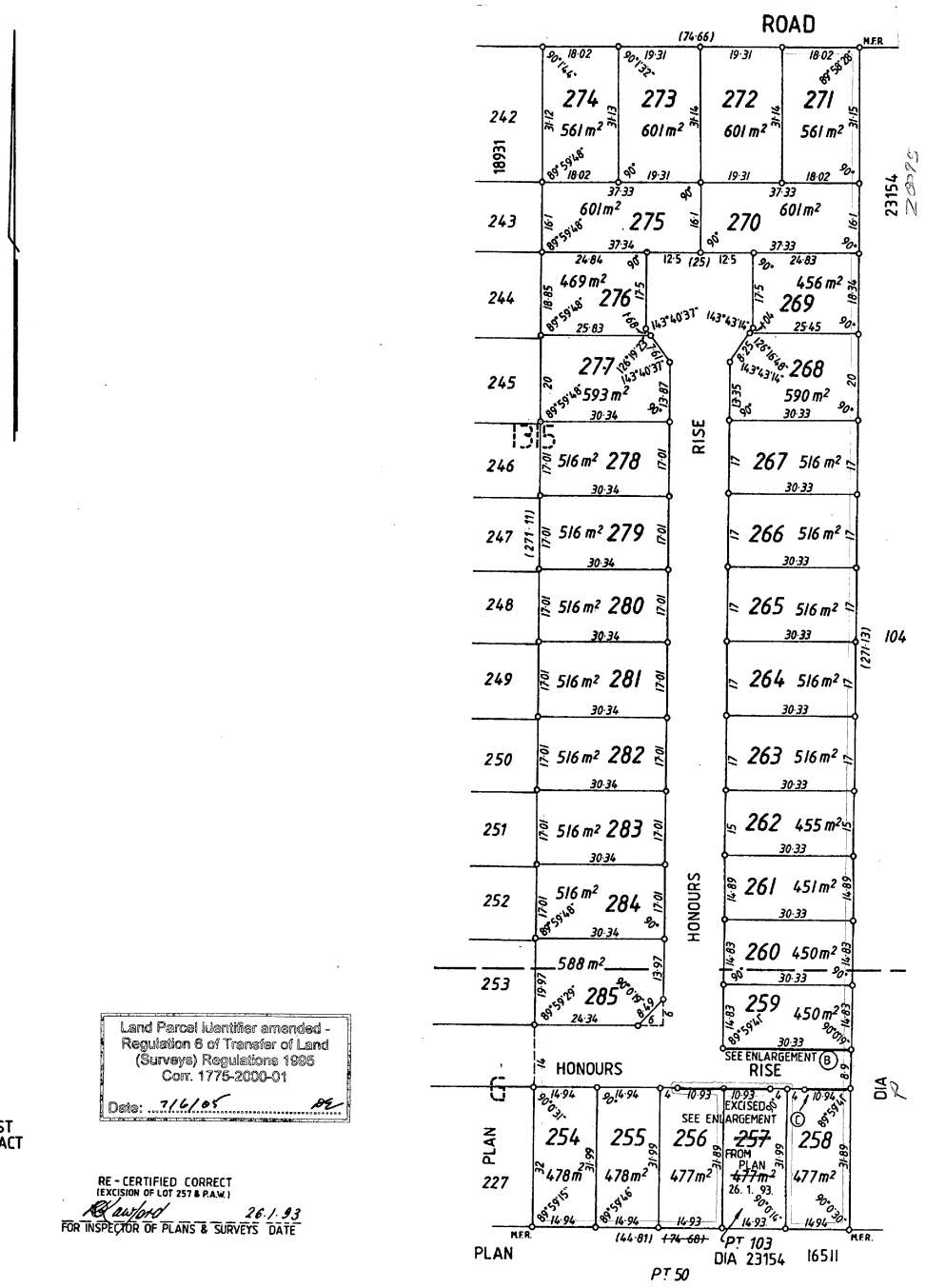

LOCAL GOVERNMENT ACT

ALL ROADS WITHIN THE GREEN BORDER, ARE NOW DEDICATED.

PEDESTRIAN ACCESSWAYS TO VEST IN CROWN UNDER SEC. 20A T.P. & D. ACT

Land Parcel Identifier amended - Regulation 6 of Transfer of Land (Surveys) Regulations 1995 Corr. 1775-2000-01

Date: 7/6/05

RE-CERTIFIED CORRECT (EXCISION OF LOT 257 & P.A.W.)

FOR INSPECTOR OF PLANS & SURVEYS 26.1.93 DATE

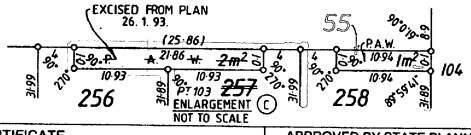

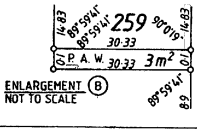

SURVEYOR'S CERTIFICATE

REG 54:1 ..... hereby certify that:

(a) this plan of survey is a correct and accurate representation of the survey carried out by me personally / under my own personal supervision, inspection and field check, and recorded in field books lodged for the purposes of this plan of survey;

(b) the measurements are in strict accordance with the Licensed Surveyors (Guidance of Surveyors) Regulations 1961 and in particular regulations 23 and 34 of those regulations; and

(c) this survey and this plan of survey are in strict accordance with the requirements of the Licensed Surveyors (Guidance of Surveyors) Regulations 1961 and the relevant law in relation to which it is lodged.

Licensed Surveyor ..... Date .....

REG 55D: 1 ..... W. J. FRANCE ..... hereby certify that:

(a) this plan is correct and was prepared under my supervision and is the result of calculations from measurements made by me personally / under my own personal supervision, inspection and field check as recorded in the field books lodged for the purposes of this plan;

(b) the measurements are in strict accordance with the Licensed Surveyors (Guidance of Surveyors) Regulations 1961 and in particular regulations 23 and 34 of those regulations; and

(c) this plan of survey conforms with the relevant law in relation to which it is lodged.

Licensed Surveyor W. J. France Date 21/8/92

APPROVED BY STATE PLANNING COMMISSION

FILE .....

FOR CHAIRMAN

DATE 15-2-93

PLANNING AND URBAN DEVELOPMENT

30 DEC 1992

FILE 84281

SCALE 10 0 10 20 30 40 50 60 70 80 90

ALL DISTANCES ARE IN METRES

LODGED	EXAMINED
DATE 2 . 11 . 92	19.11.92
FEE PAID $ 1603	DOCKET 18880
	CERTIFIED CORRECT 10.1.93
ASSESSMENT No 3420	F.S.C. No. 019-1993

IN ORDER FOR DEALINGS

SUBJECT TO Prin Affmt of Plan 18931, Sec 295(5) L.G. Act & Sec 20A T.P.D. Act

FOR INSPECTOR OF PLANS & SURVEYS 16-2-93 DATE

APPROVED 22.2.93 DATE

INSPECTOR OF PLANS & SURVEYS

DOLA Department of LAND ADMINISTRATION

OFFICE OF TITLES PLAN **18932**

LANDGATE COPY OF ORIGINAL NOT TO SCALE 21/10/2025 03:52 PM Request number: 68923222

Landgate
www.landgate.wa.gov.au